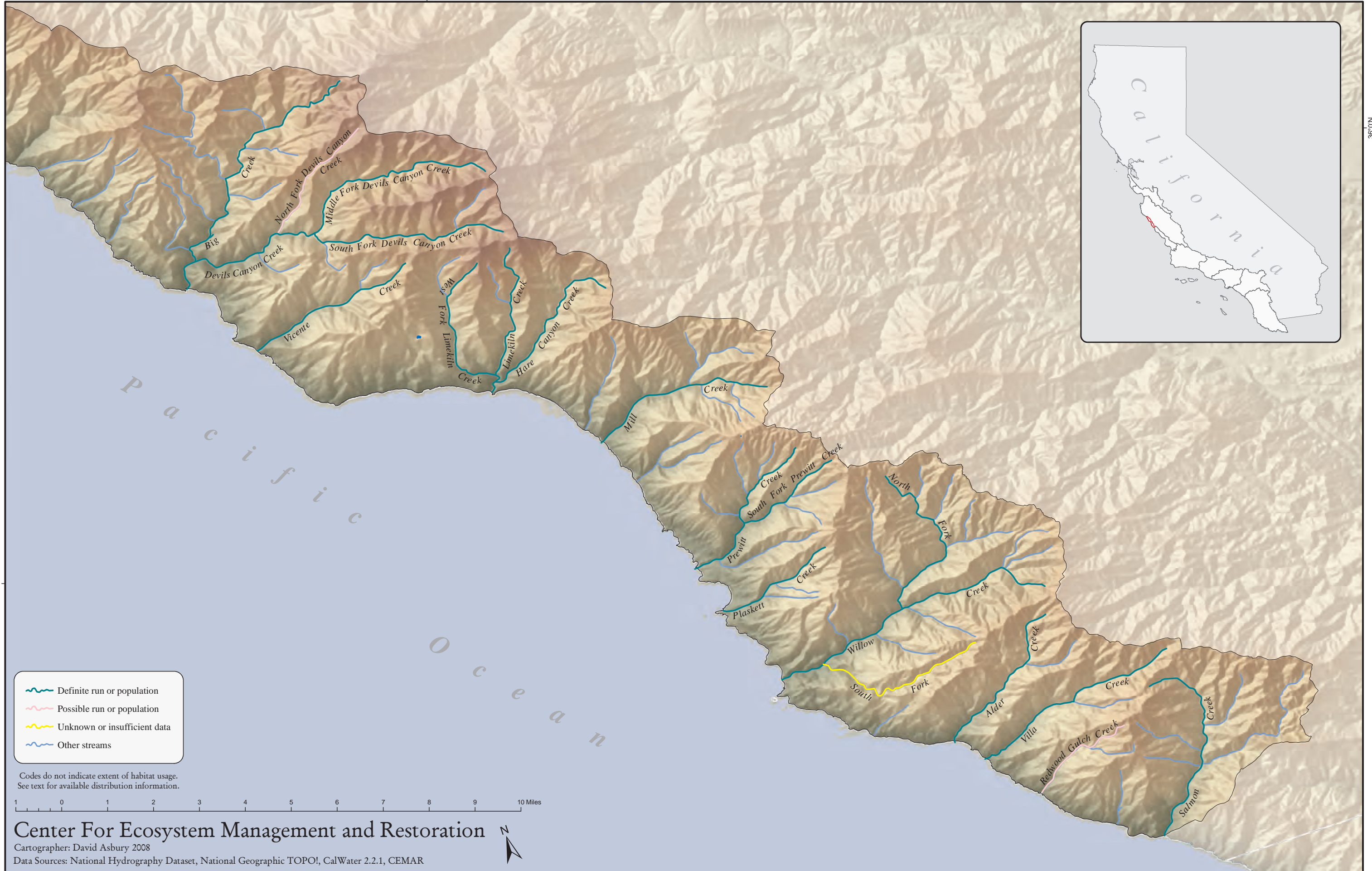






Figure 12. Historical status of *Oncorhynchus mykiss* in coastal streams of southern Monterey County, California

121°30'W



36°0'N

36°0'N

-  Definite run or population
-  Possible run or population
-  Unknown or insufficient data
-  Other streams

Codes do not indicate extent of habitat usage.
See text for available distribution information.

1 0 1 2 3 4 5 6 7 8 9 10 Miles

Center For Ecosystem Management and Restoration

Cartographer: David Asbury 2008

Data Sources: National Hydrography Dataset, National Geographic TOPO!, CalWater 2.2.1, CEMAR



121°30'W